















SPEC SHEET – BASIC TIER



- 
-  Unified Multi-Sensor Dashboard
 -  Real-Time Drone & Pilot Tracking
 -  Flight History & Forensic Playback
 -  Advanced Analytics & Heatmaps
 -  Expanded Nationwide Search
 -  Whitelist & Flag Drones
 -  Instant & Actionable Alerts
 -  Easy Integration with Existing Systems

Basic Tier | Drone Detection Solution

What's Included

- 
- | | |
|--|---|
|  Remote ID Detection |  Real-Time Alerting |
|  Pilot and Home Location Tracking |  Unlimited User Access |

Remote ID Sensor

- ▶ Dimensions: 10 x 6 x 3 in
- ▶ Weight: 3 lb
- ▶ Frequency Bands: 2.4 GHz and 5.8 GHz
- ▶ Power: 120V DC
- ▶ Operating Temp: -4°F to 140°F
- ▶ Ingress Protection Rating: IP67
- ▶ Mount: Wall or pole
- ▶ Connectivity: Ethernet + LTE option
- ▶ Detection Range: Depends on RID strength from drone - 2 to 3 miles
- ▶ Drone Types Detected: All RID drones



DRONE DETECTION THAT PUTS YOU IN CONTROL OF YOUR AIRSPACE



CONTACT US

- 📞 1-866-618-2267
- ✉️ Sales@airsight.com
- 🌐 www.airsight.com
- 📍 1202 Richardson Dr., Ste. 304 Dallas, TX

Schedule a Demo

